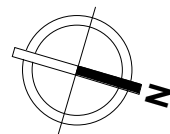
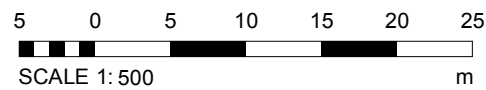




1. Site - Block Plan  
1 : 500

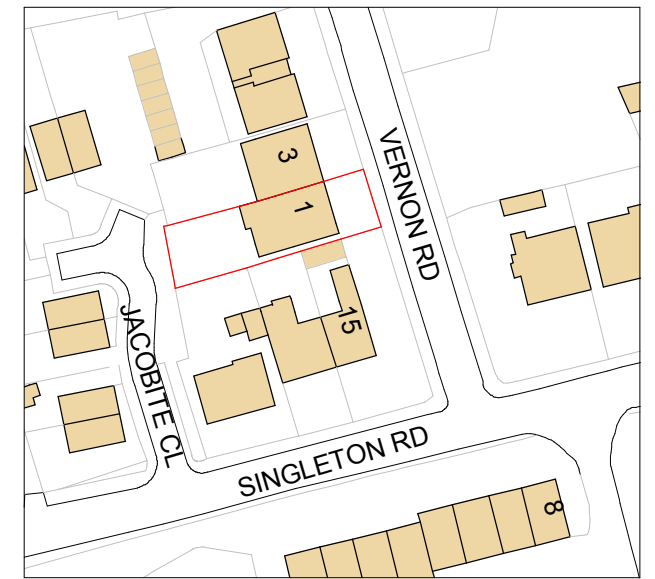


Notes - Boundaries

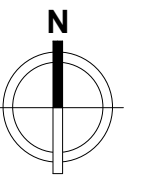
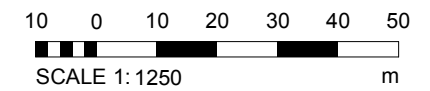
A Application site boundary determined using OS Data.

Legend - Boundaries

— Site Boundary



2. Site - Location Plan



REV	DESCRIPTION	BY	DATE
 office@radnorarchitecture.co.uk			
PROJECT		1 Vernon Road	
PROJECT NO.	RA25027.		
CLIENT	Owner		
DATE	10 JUL 2025		
DRAWN BY	ER		
SHEET NO.	001.		REV.
SCALE @ A3	As indicated		
<small>NOTES</small> © COPYRIGHT : ALL RIGHTS RESERVED. NO PART OF THIS PUBLICATION MAY BE REPRODUCED, IN ANY FORM OR BY ANY MEANS WITHOUT PRIOR WRITTEN PERMISSION FROM THE DESIGNER. ALL DIMENSIONS AND SETTING OUT ARE TO BE CHECKED AND CONFIRMED ON SITE BEFORE COMMENCEMENT OF WORK. ANY VARIATION IS TO BE REPORTED TO THE DESIGNER PRIOR TO THE COMMENCEMENT OF ANY WORK. ALL WORK AND MATERIALS TO BE IN ACCORDANCE WITH CURRENT STATUTORY LEGISLATION, RELEVANT CODES OF PRACTICE AND BRITISH STANDARDS. ALL DIMENSIONS ON THIS DRAWING ARE IN MILLIMETRES UNLESS STATED OTHERWISE.			